



Vermont Fish & Wildlife Department

Barton River

Streambank Management Area


General Description

The Barton, Black, and Clyde rivers, along with their tributaries, make up the bulk of the Lake Memphremagog watershed and offer excellent coldwater fishing opportunities in northeastern Vermont. Barton River SMA contains a productive fishery of Brook, Brown, and Rainbow Trout, as well as White Sucker. Downstream, north of I-91, there tend to be more large Rainbow and Brown Trout but fewer Brook Trout. The upper portion of the river holds an abundance of all three species, though they are generally smaller. Steelhead migrate through the entire watershed during the spring to spawn, but perhaps the best place to watch and fish for them is at Willoughby Falls in Orleans. In the far downstream sections of the river, Willoughby Falls and South Bay WMA provide additional access to the Barton River.



Potential Target Species

Brown Trout
Rainbow Trout
Brook Trout



Brook Trout



Rainbow Trout



Brown Trout

Fishing Regulations

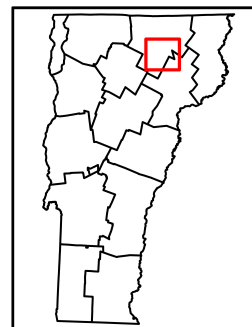
<https://www.eregulations.com/vermont/>



About Streambank Management Areas

Streambank Management Areas were purchased by the Vermont Fish & Wildlife Department to ensure access to the state's rivers for angling and other recreation, and to improve habitat for aquatic species.

The following maps are for illustrative purposes only. No warranty as to the accuracy or the usefulness of the data is expressed or implied. The sign to the right indicates SMA lands.

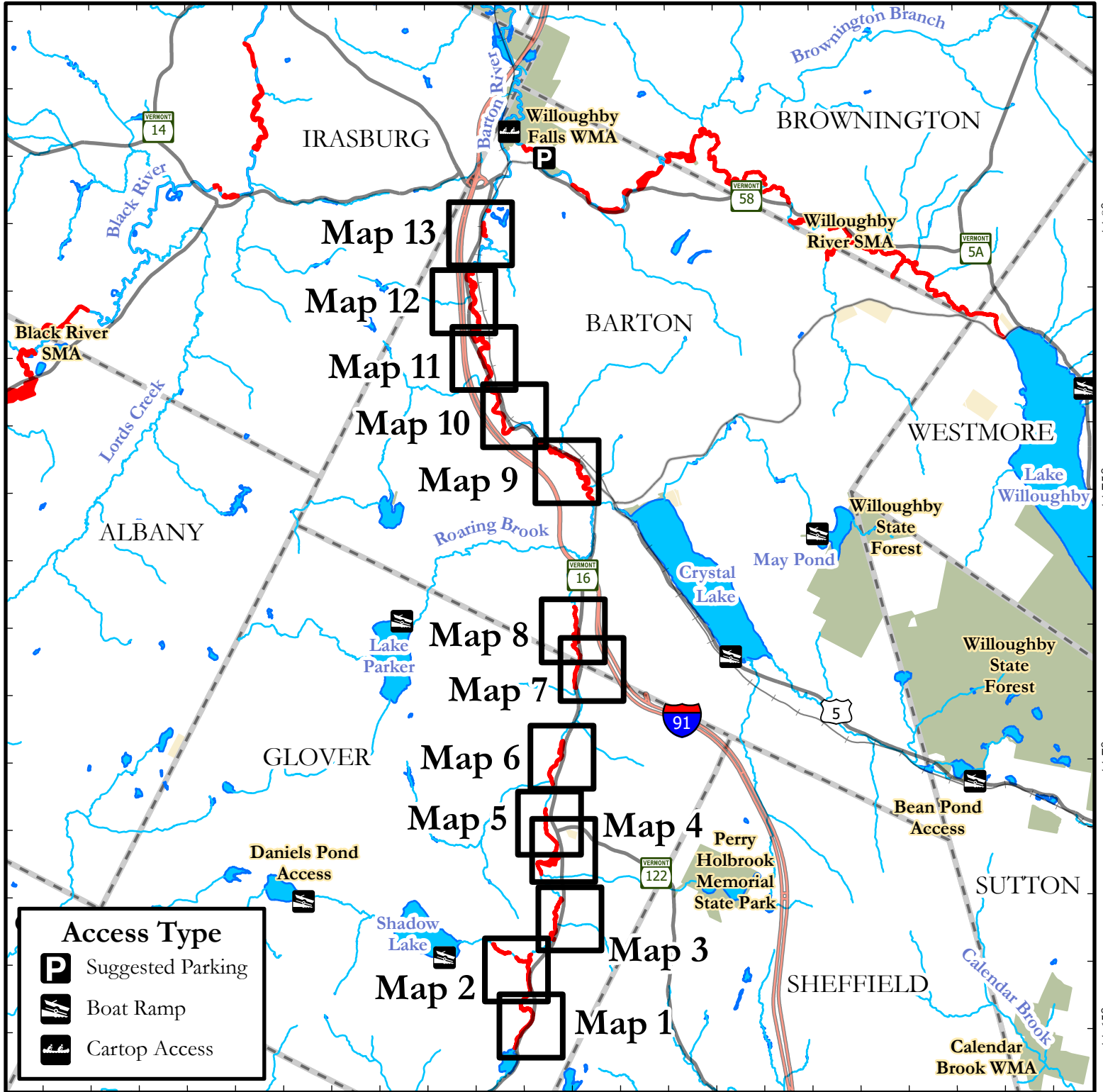


For more information regarding Barton River SMA, please contact the St. Johnsbury Fisheries office at: (802) 751-0100.

Stocking information for this river and other Vermont waterbodies: <https://anrweb.vt.gov/FWD/FW/FishStockingSearch.aspx>

Master Angler program info and entries from this river: <https://vtfishandwildlife.com/fish/fishing-events-and-programs/master-angler-program>

-72.3° -72.25° -72.2° -72.15° -72.1°



44.8°

44.75°

44.7°

44.65°

44.8°

44.75°

44.7°

44.65°

-72.3° -72.25° -72.2° -72.15° -72.1°

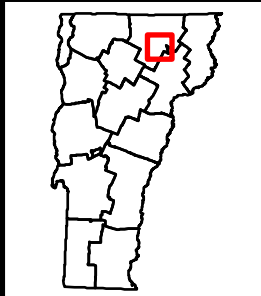
Access Type

- Suggested Parking
- Boat Ramp
- Cartop Access

Barton River - Overview

0 0.5 1 2 3 Miles

This map is for illustrative purposes only. The accuracy of the data layers shown on this map are limited by the accuracy of the source materials. No warranty as to the accuracy or the usefulness of the data is expressed or implied.

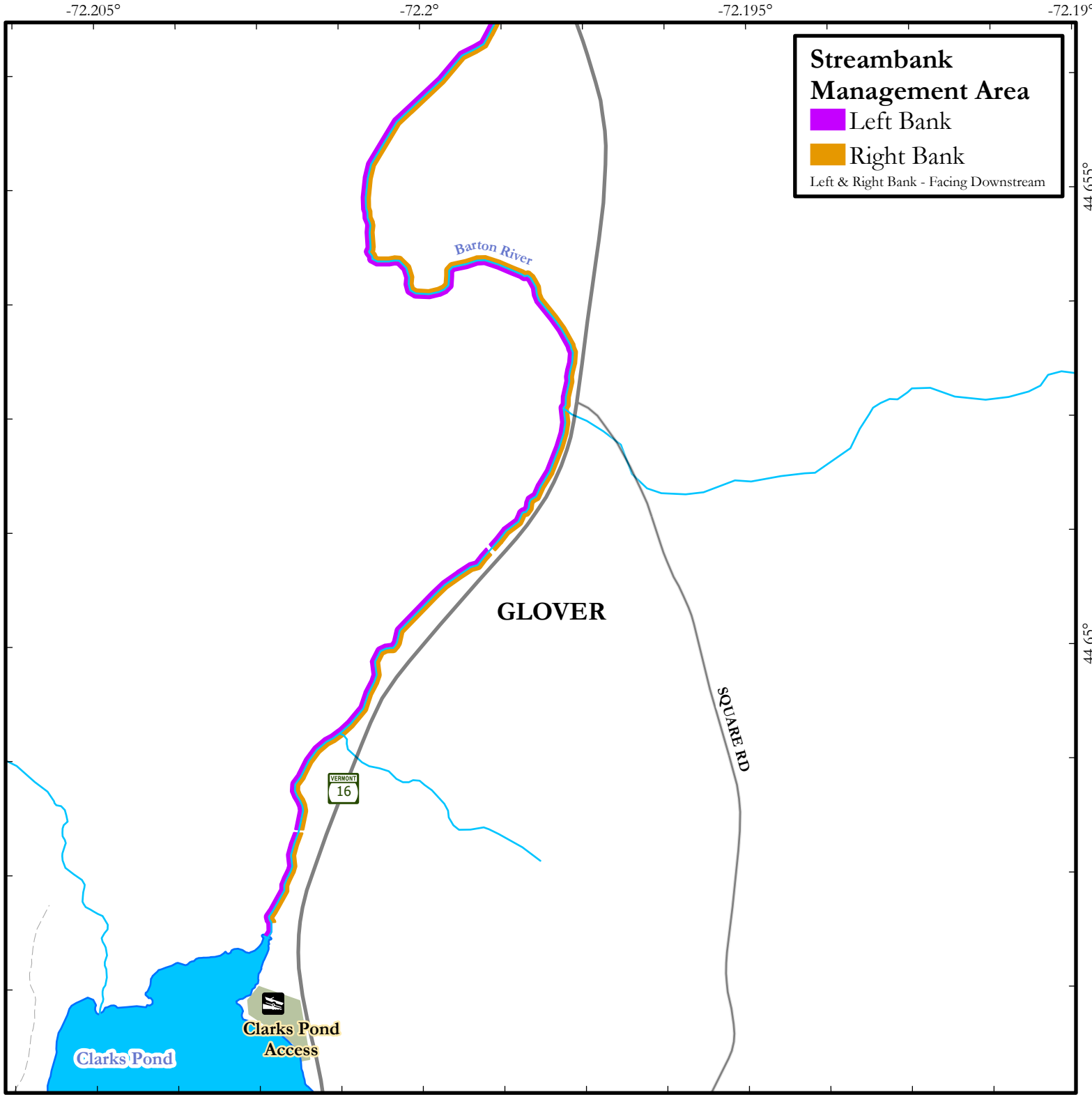


Conserved Lands

- Federal
- State
- Town
- Water
- Streambank Management Area

Travel Routes

- Town Boundary
- Interstate
- Highway
- Railroad



Streambank Management Area

- Left Bank
- Right Bank

Left & Right Bank - Facing Downstream

Barton River - Map 1

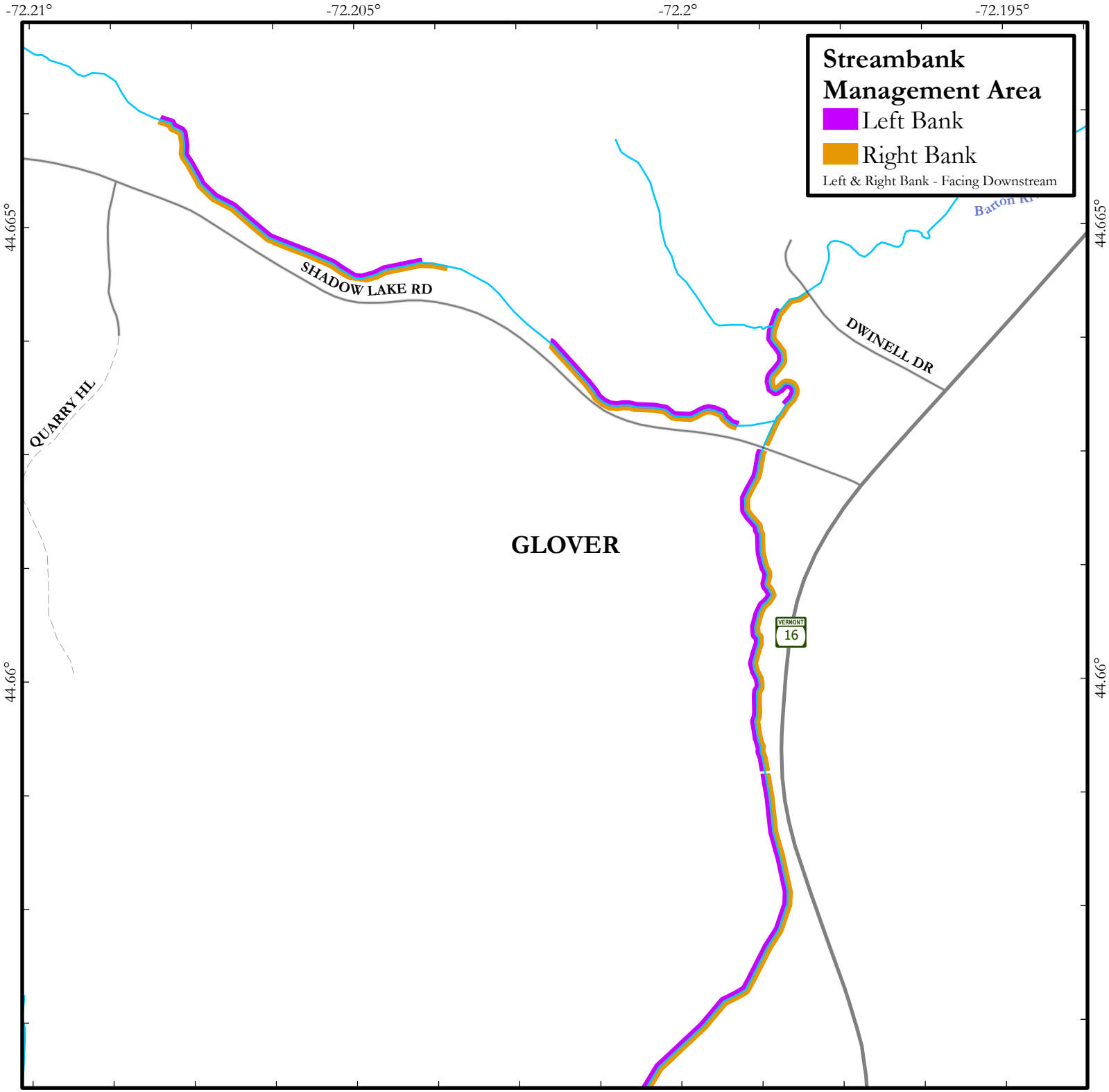
0 250 500 1000 Feet

This map is for illustrative purposes only. The accuracy of the data layers shown on this map are limited by the accuracy of the source materials. No warranty as to the accuracy or the usefulness of the data is expressed or implied.



Conserved Lands

- Federal
- State
- Town
- Water
- Town Boundary
- Foot Path
- Railroad
- P Suggested Parking
- P Cartop Access
- P Boat Ramp

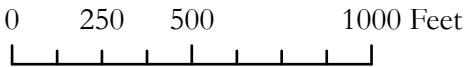


Streambank Management Area

- Left Bank
- Right Bank

Left & Right Bank - Facing Downstream

Barton River - Map 2

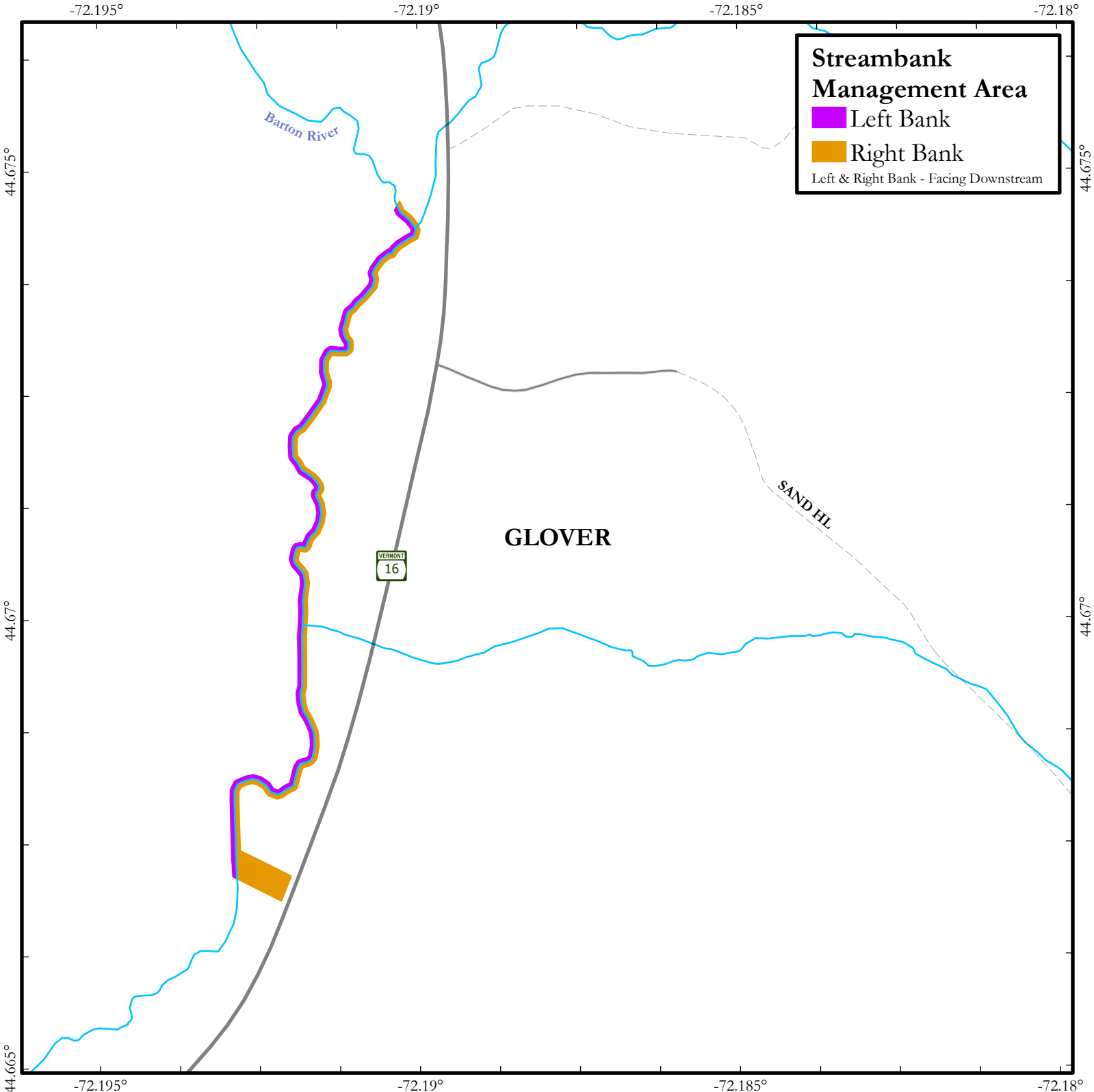


This map is for illustrative purposes only. The accuracy of the data layers shown on this map are limited by the accuracy of the source materials. No warranty as to the accuracy or the usefulness of the data is expressed or implied.



Conserved Lands

- | | |
|---|--|
| Federal | Foot Path |
| State | Railroad |
| Town | P Suggested Parking |
| Water | P Cartop Access |
| Town Boundary | P Boat Ramp |




Streambank Management Area

- Left Bank
- Right Bank

Left & Right Bank - Facing Downstream

Barton River - Map 3



This map is for illustrative purposes only. The accuracy of the data layers shown on this map are limited by the accuracy of the source materials. No warranty as to the accuracy or the usefulness of the data is expressed or implied.



Conserved Lands

- Federal
- State
- Town
- Water
- Town Boundary
- Foot Path
- Railroad
- P Suggested Parking
- P Cartop Access
- B Boat Ramp

-72.195°

-72.19°

-72.185°

Streambank Management Area

- Left Bank
- Right Bank

Left & Right Bank - Facing Downstream

GLOVER RECREATION AREA

PERRON HL

VERMONT 16

GLOVER

Barton River

PARISH SCHOOL RD

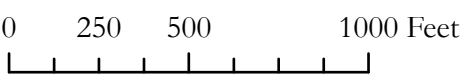
THOMPSON PL

-72.195°

-72.19°

-72.185°

Barton River - Map 4

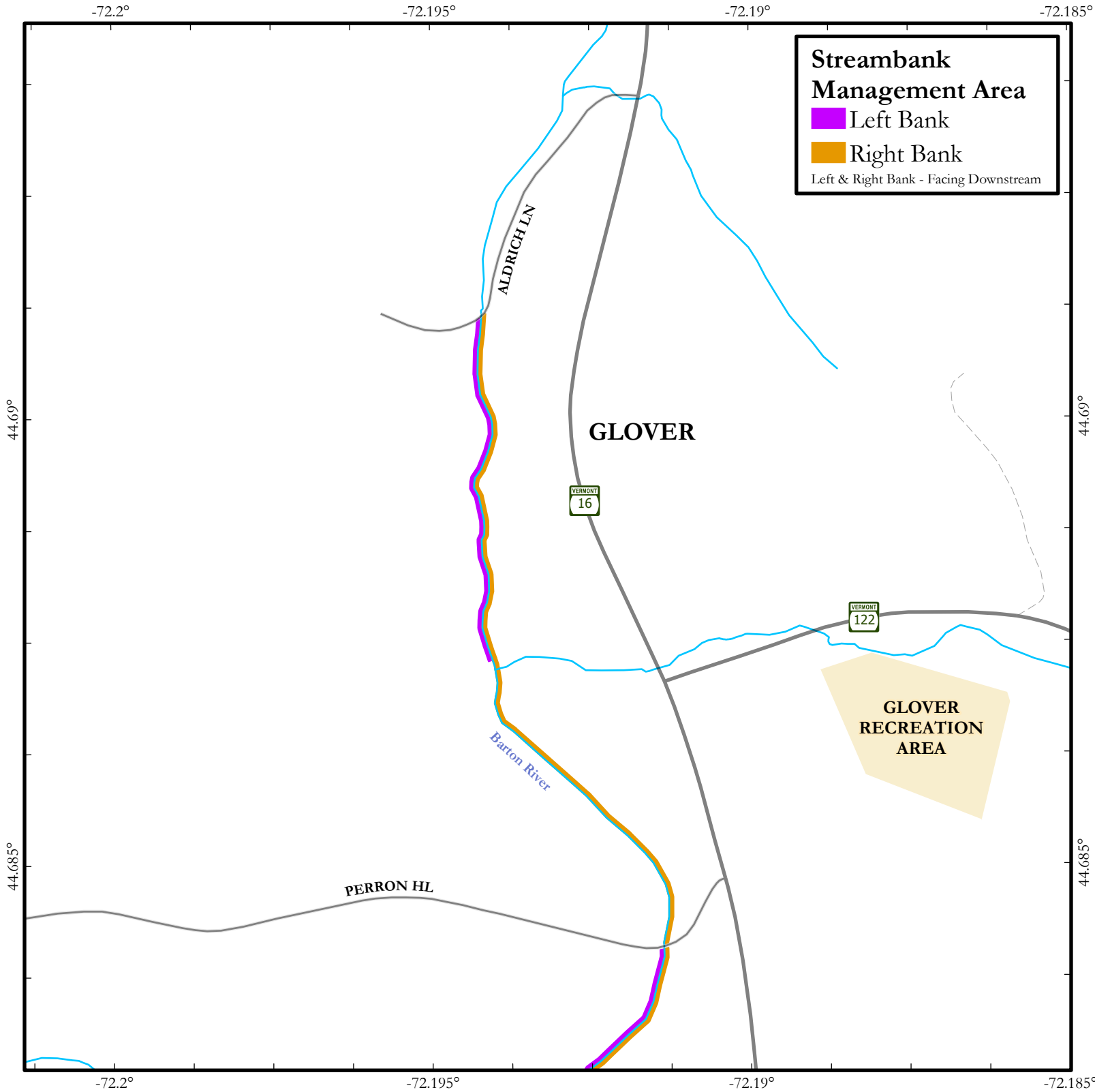


This map is for illustrative purposes only. The accuracy of the data layers shown on this map are limited by the accuracy of the source materials. No warranty as to the accuracy or the usefulness of the data is expressed or implied.




Conserved Lands

- Federal
- State
- Town
- Water
- Town Boundary
- Foot Path
- Railroad
- P Suggested Parking
- P Cartop Access
- P Boat Ramp



Barton River - Map 5



This map is for illustrative purposes only. The accuracy of the data layers shown on this map are limited by the accuracy of the source materials. No warranty as to the accuracy or the usefulness of the data is expressed or implied.



Conserved Lands

- Federal
- State
- Town
- Water
- Town Boundary
- Foot Path
- Railroad
- P** Suggested Parking
- Cartop Access
- Boat Ramp

-72.195°

-72.19°

-72.185°

44.705°

44.705°

44.7°

44.7°

44.695°

44.695°

-72.195°

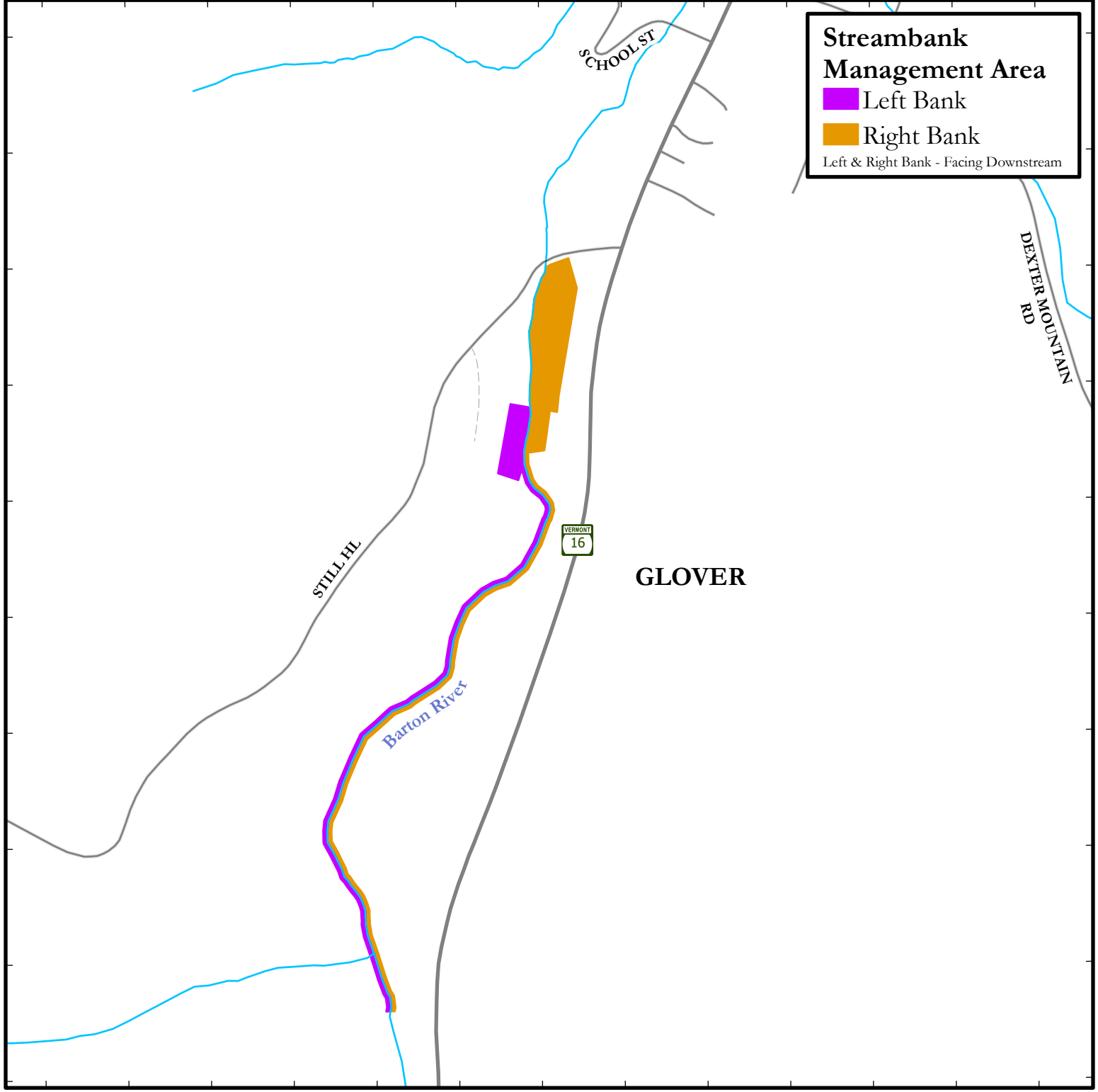
-72.19°

-72.185°

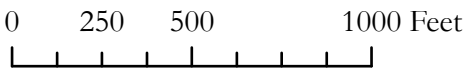
Streambank Management Area

- Left Bank
- Right Bank

Left & Right Bank - Facing Downstream



Barton River - Map 6

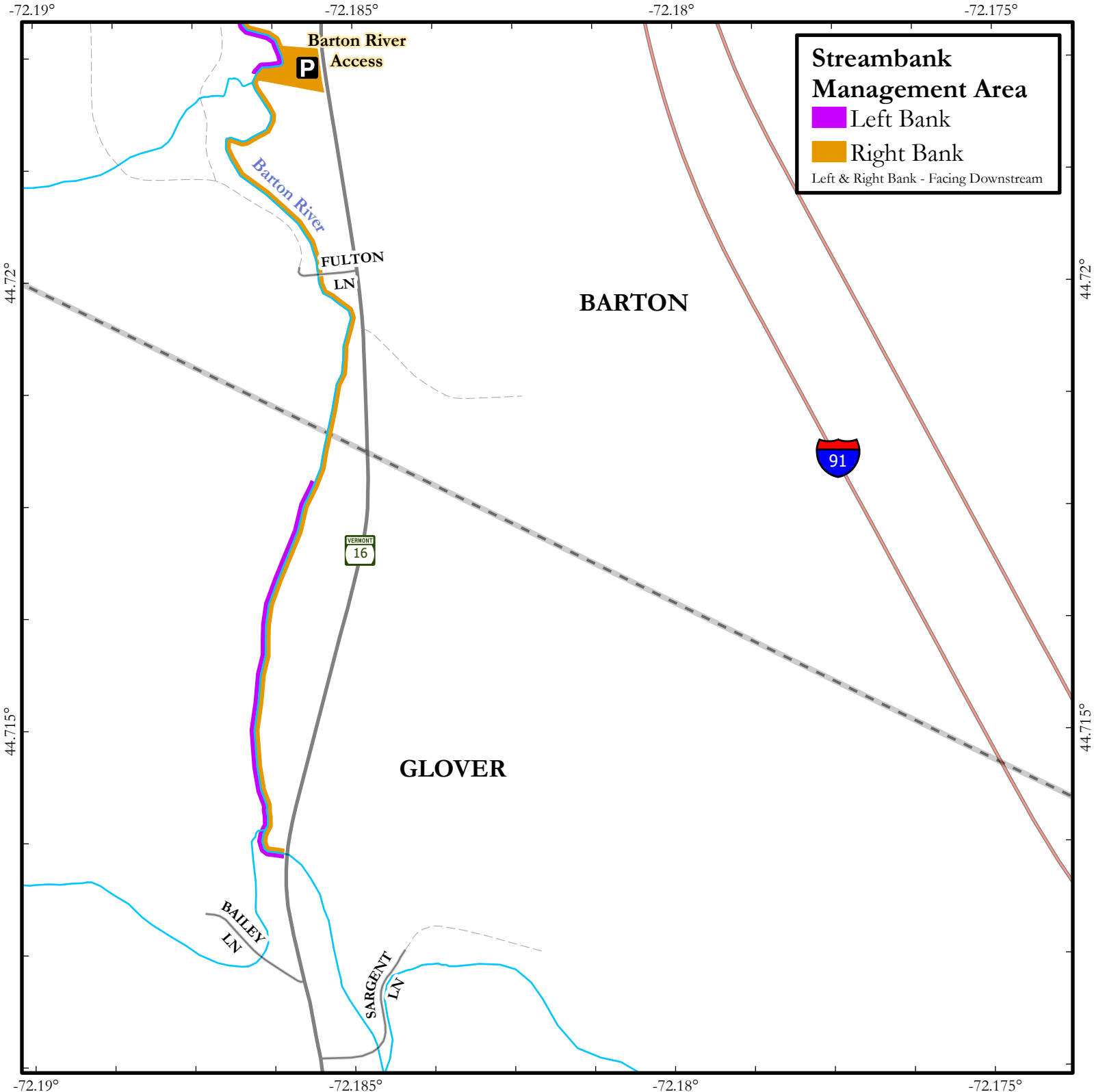


This map is for illustrative purposes only. The accuracy of the data layers shown on this map are limited by the accuracy of the source materials. No warranty as to the accuracy or the usefulness of the data is expressed or implied.



Conserved Lands

- Federal
- State
- Town
- Water
- Town Boundary
- Foot Path
- Railroad
- Suggested Parking
- Cartop Access
- Boat Ramp



Streambank Management Area

- Left Bank
- Right Bank

Left & Right Bank - Facing Downstream

Barton River - Map 7

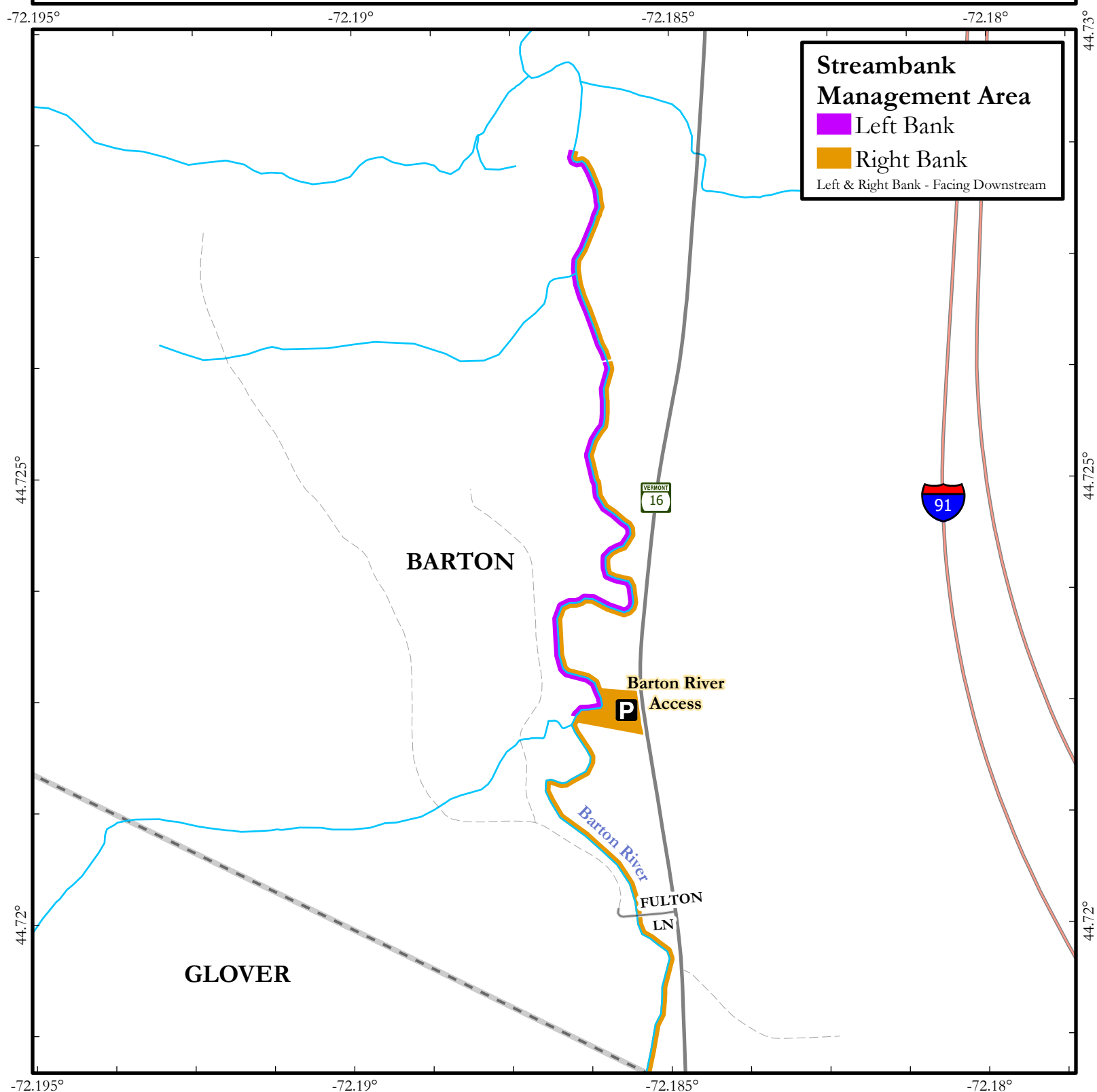
0 250 500 1000 Feet

This map is for illustrative purposes only. The accuracy of the data layers shown on this map are limited by the accuracy of the source materials. No warranty as to the accuracy or the usefulness of the data is expressed or implied.



Conserved Lands

- Federal
- State
- Town
- Water
- Town Boundary
- Foot Path
- Railroad
- P Suggested Parking
- P Cartop Access
- P Boat Ramp



Streambank Management Area

- Left Bank
- Right Bank

Left & Right Bank - Facing Downstream

Barton River - Map 8

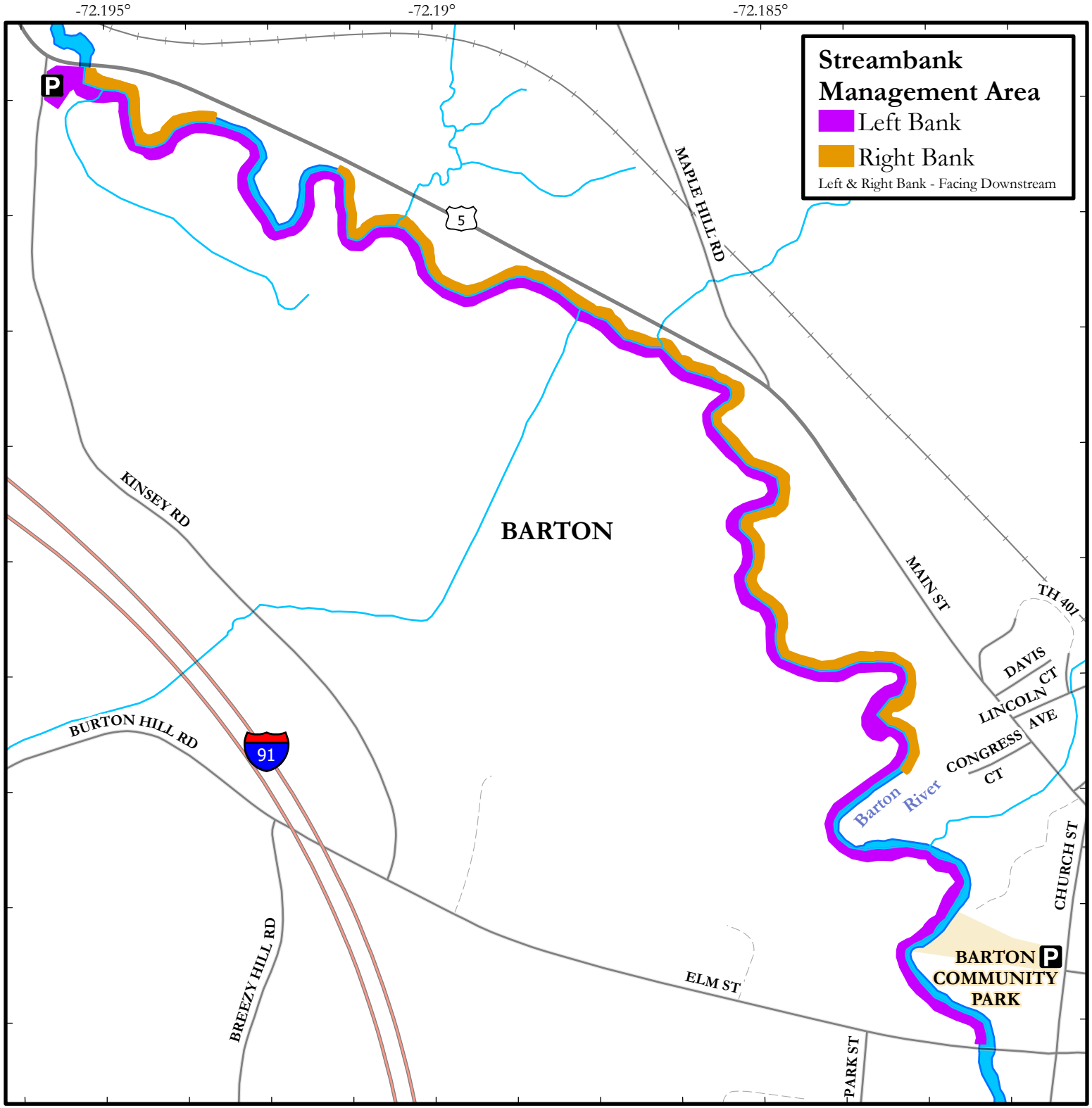
0 250 500 1000 Feet

This map is for illustrative purposes only. The accuracy of the data layers shown on this map are limited by the accuracy of the source materials. No warranty as to the accuracy or the usefulness of the data is expressed or implied.



Conserved Lands

- Federal
- State
- Town
- Water
- Town Boundary
- Foot Path
- Railroad
- P Suggested Parking
- P Cartop Access
- / Boat Ramp



Streambank Management Area

- Left Bank
- Right Bank

Left & Right Bank - Facing Downstream

Barton River - Map 9

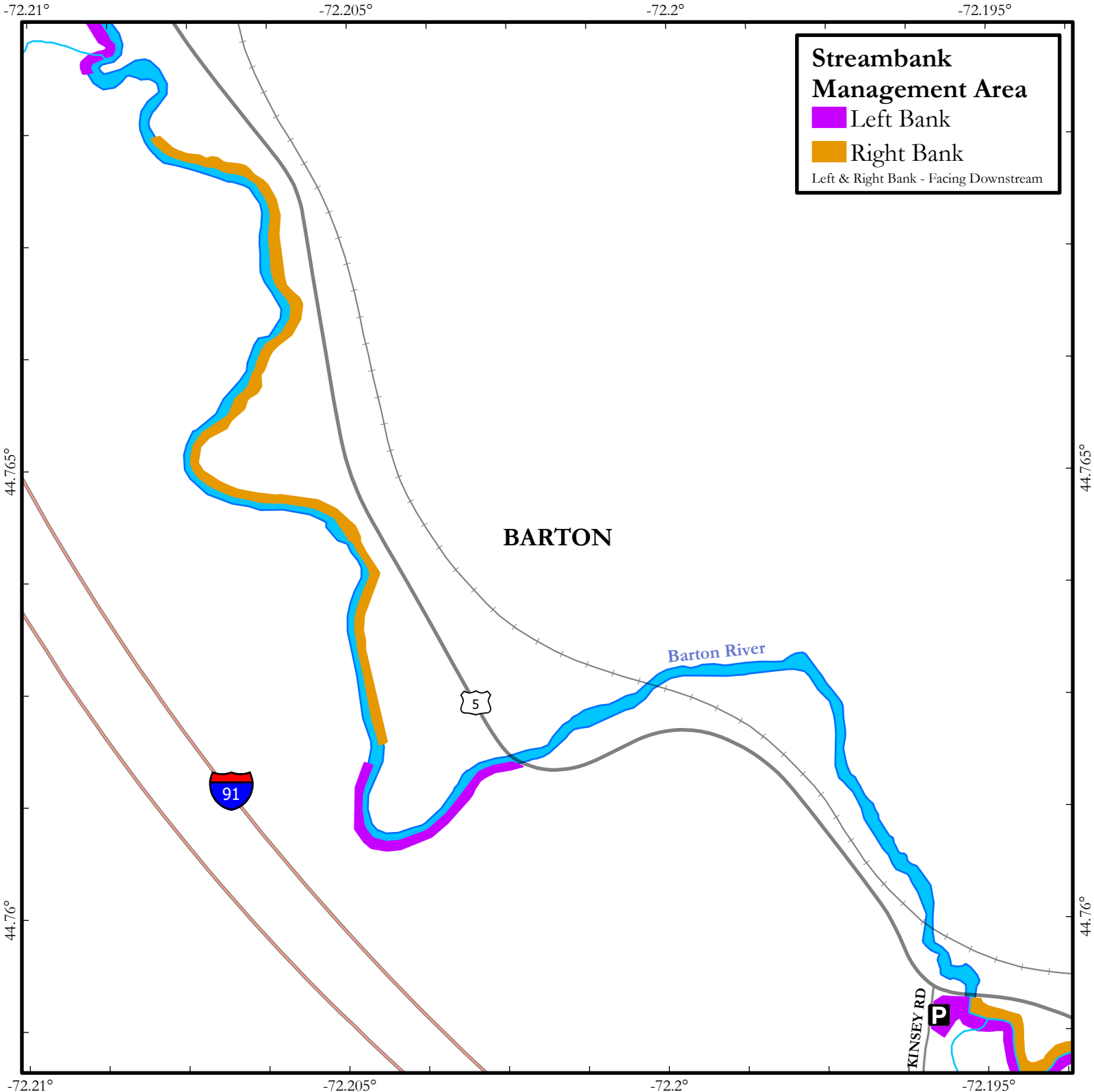
0 250 500 1000 Feet

This map is for illustrative purposes only. The accuracy of the data layers shown on this map are limited by the accuracy of the source materials. No warranty as to the accuracy or the usefulness of the data is expressed or implied.



Conserved Lands

- Federal
- State
- Town
- Water
- Town Boundary
- Foot Path
- Railroad
- P Suggested Parking
- P Cartop Access
- P Boat Ramp




Streambank Management Area

- Left Bank
- Right Bank

Left & Right Bank - Facing Downstream

Barton River - Map 10

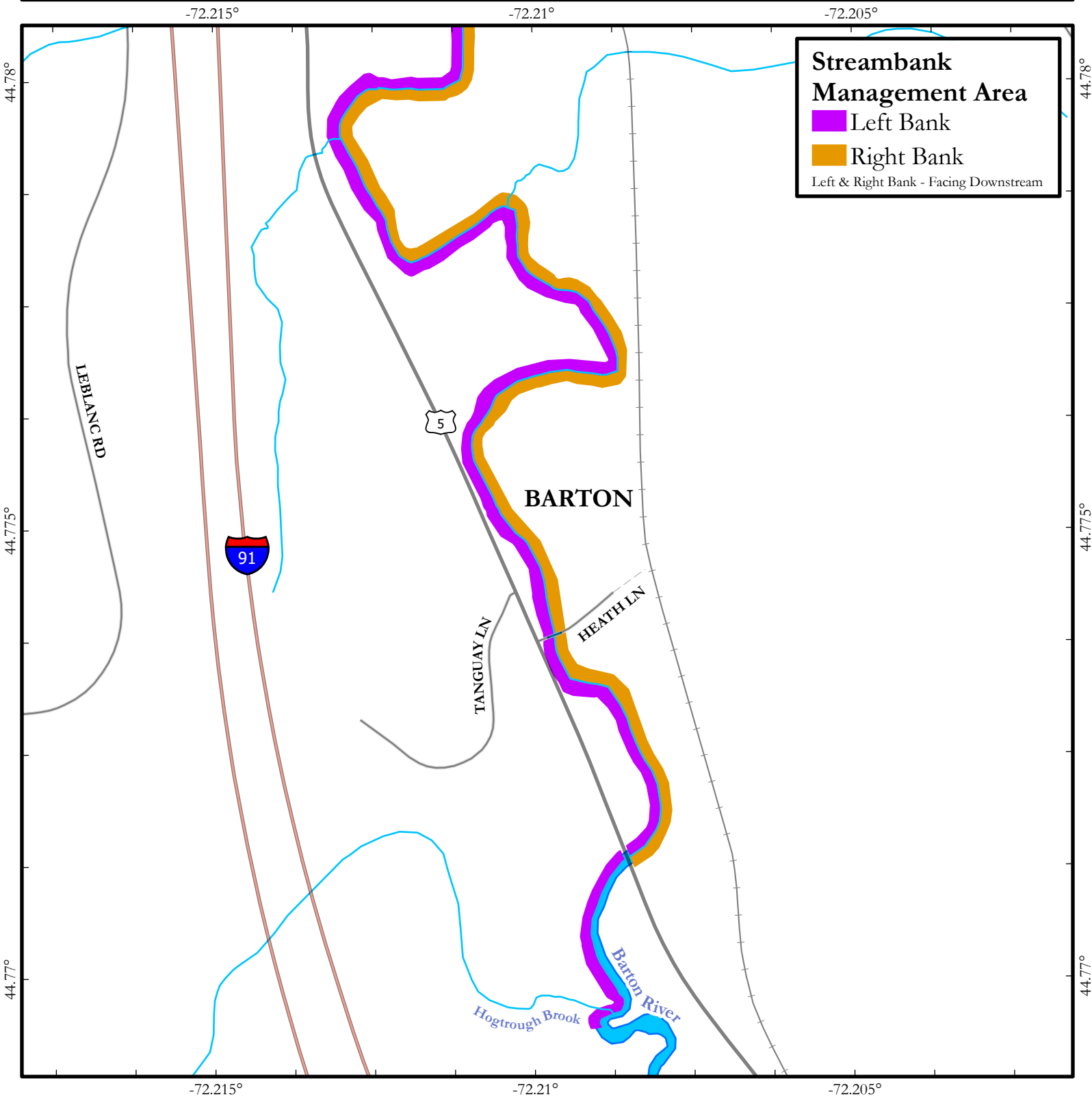


This map is for illustrative purposes only. The accuracy of the data layers shown on this map are limited by the accuracy of the source materials. No warranty as to the accuracy or the usefulness of the data is expressed or implied.



Conserved Lands

- Federal
- Foot Path
- State
- Railroad
- Town
- Water
- P Suggested Parking
- P Cartop Access
- Town Boundary
- P Boat Ramp



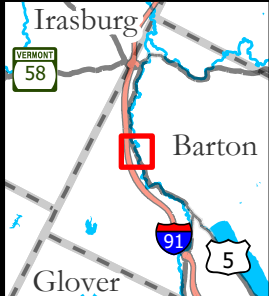
Streambank Management Area

- Left Bank
- Right Bank

Left & Right Bank - Facing Downstream

Barton River - Map 11

0 250 500 1000 Feet



Conserved Lands

- Federal
- State
- Town
- Water
- Town Boundary
- Foot Path
- Railroad
- P Suggested Parking
- P Cartop Access
- B Boat Ramp

This map is for illustrative purposes only. The accuracy of the data layers shown on this map are limited by the accuracy of the source materials. No warranty as to the accuracy or the usefulness of the data is expressed or implied.

-72.22°

-72.215°

-72.21°

44.79°

44.79°

44.785°

44.785°

44.78°

44.78°

-72.22°

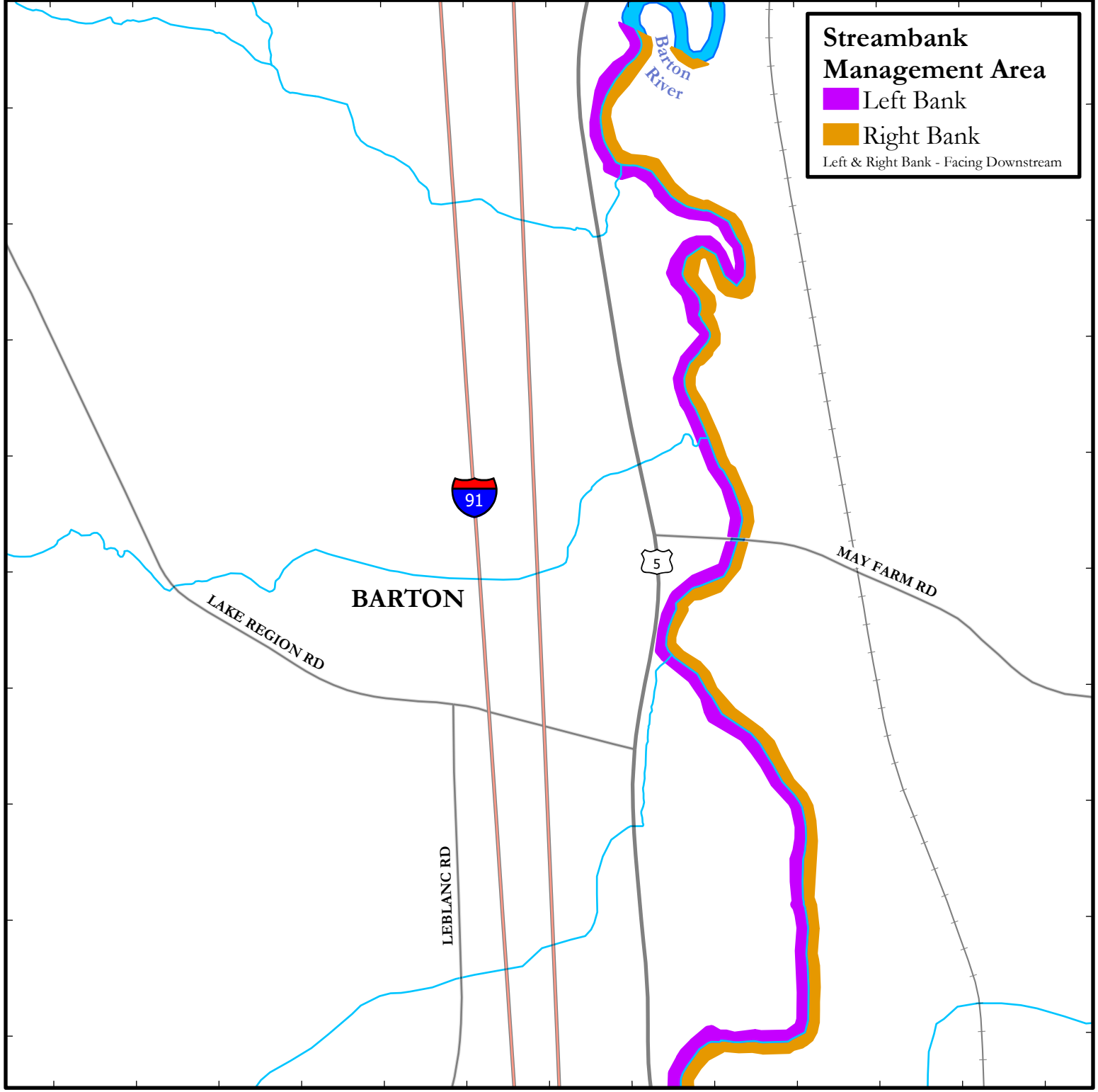
-72.215°

-72.21°

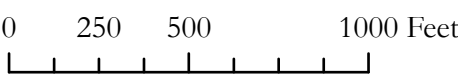
Streambank Management Area

- Left Bank
- Right Bank

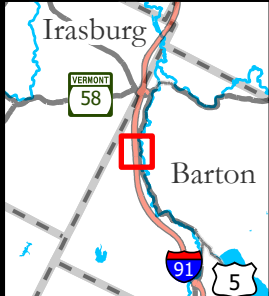
Left & Right Bank - Facing Downstream



Barton River - Map 12



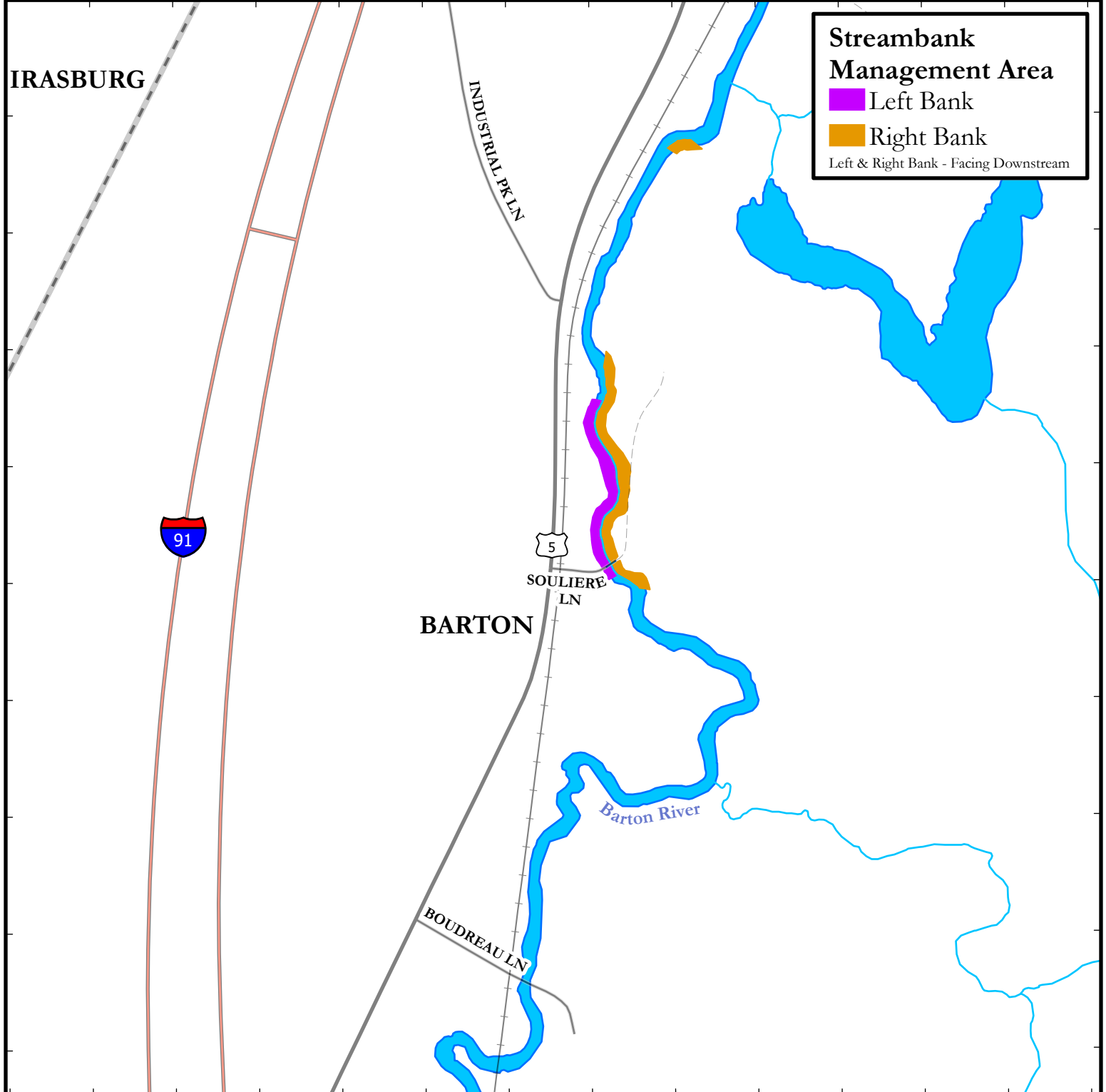
This map is for illustrative purposes only. The accuracy of the data layers shown on this map are limited by the accuracy of the source materials. No warranty as to the accuracy or the usefulness of the data is expressed or implied.



Conserved Lands

- Federal
- State
- Town
- Water
- Town Boundary
- Foot Path
- Railroad
- P Suggested Parking
- P Cartop Access
- P Boat Ramp

-72.215° -72.21° -72.205°



Streambank Management Area

- Left Bank
- Right Bank

Left & Right Bank - Facing Downstream

44.8°

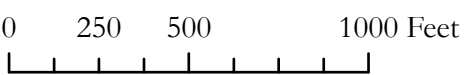
44.8°

44.795°

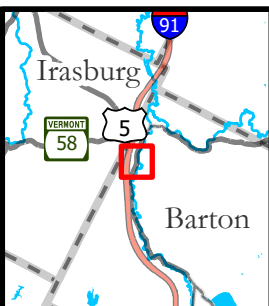
44.795°

-72.215° -72.21° -72.205°

Barton River - Map 13



This map is for illustrative purposes only. The accuracy of the data layers shown on this map are limited by the accuracy of the source materials. No warranty as to the accuracy or the usefulness of the data is expressed or implied.



Conserved Lands

- Federal
- State
- Town
- Water
- Town Boundary
- Foot Path
- Railroad
- P Suggested Parking
- P Cartop Access
- P Boat Ramp